

















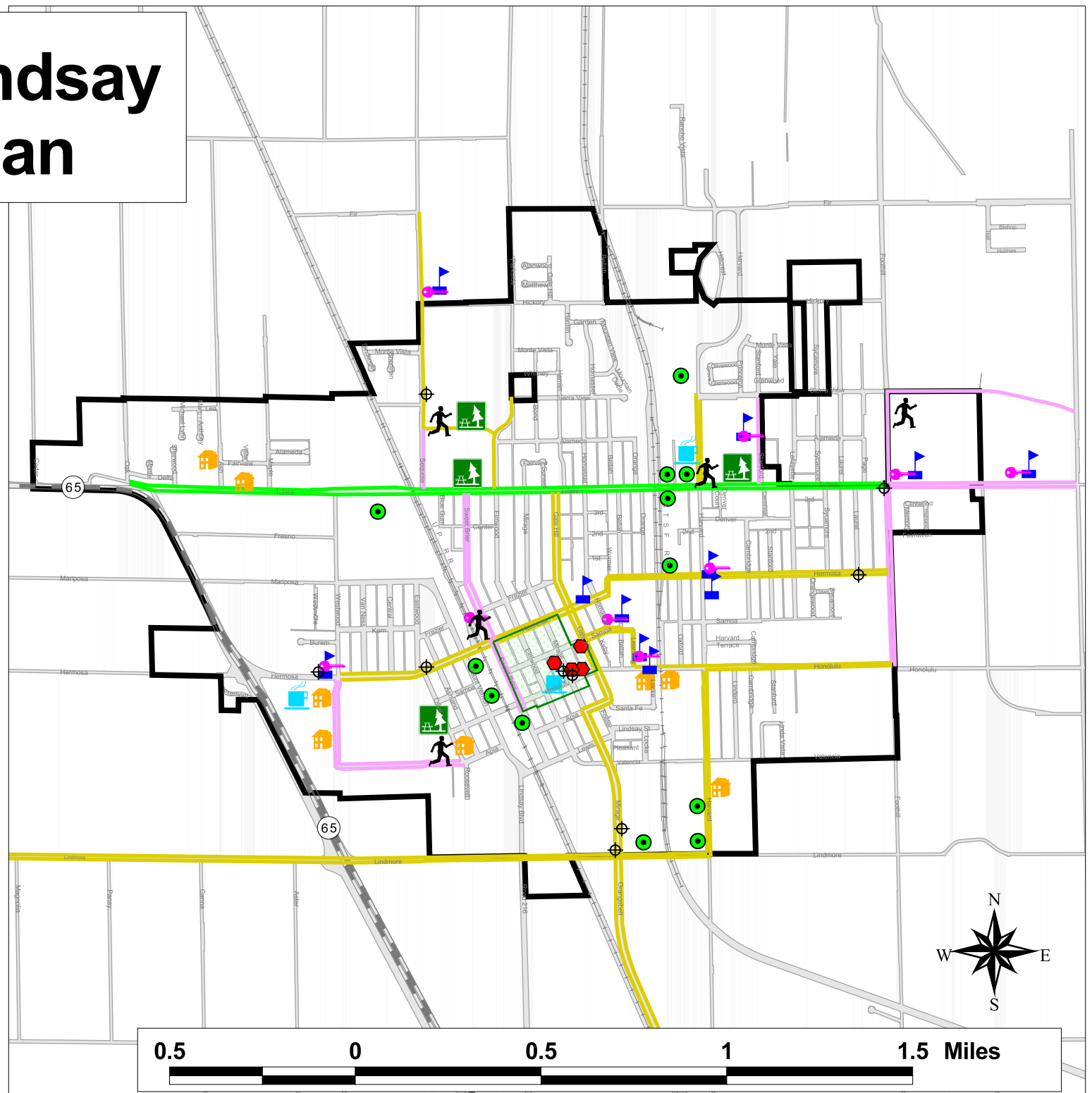


# City of Lindsay Bike Plan

## Legend

-  Transit Stop
-  Health & Recreation
-  Bike Rack
-  Park
-  School
-  Government
-  Apartment
-  Shopping
-  Employment
-  Downtown District
- Bike Route**
-  Planned
-  Planned - Long Term
-  Under Construction
-  State Highway
-  Railroad
-  City Limits
-  Block
-  Right of Way



Base Data Provided by Tulare County  
 Created by William Zigler  
 Lindsay City Planner  
 Printed November 21, 2008

The Features Produced by These Data Are  
 Only Representations and Are Not Intended  
 For Legal or Survey Purposes.